




Payload 3 Daily Flight Report



Date: 2021-07-28

Flight Campaign ID: P3C1

Airport, FBO ID, City: Fairbanks International Airport (PAFA) - Fairbanks, AK

Aircraft: N615AR

Domain: 19 (Taiga)

Sites Flown: None

Days left in Domain: 20

Report Author: John Adler

Lidar Operators: John Adler

Flight Hours: 0:00

Spectrometer Operators: Michael Wussow

Hours until maintenance: 90.7

Pilots: Vince Maarschalkerweerd, Stephen Brawders

GPS Instruments: None

Ground Crew: None

Summary: Intermittent rain and complete cloud cover kept us from collecting hyperspectral and lidar data.

Concerns: None.

Comments: Checked on the AOP-GPS unit onsite at the NOAA Satellite Ground Station Facility, all is well. Cameron Chapman to arrive later tonight in D19.

Cumulative Domain Coverage

D19 | BONA (Caribou Creek and Poker Flats Watershed)

1	2	3	4	5	6	7	8	9	10	11	12	13	14	15	16	17	18	19	20
21	22	23	24	25	26	27	28	29	30	31	32	33	34	35	36	37	38	39	40
41	42	43	44	45	46														

Flown: 7% (3/46)

Green: 7% (3/46)

Yellow: 0% (0/46)

Red: 0% (0/46)

D19 | DEJU (Delta Junction)

1	2	3	4	5	6	7	8	9	10	11	12	13	14	15	16	17	18	19	20
21	22	23	24	25	26	27	28	29	30	31	32								

Flown: 0% (0/32)

Green: 0% (0/32)

Yellow: 0% (0/32)

Red: 0% (0/32)

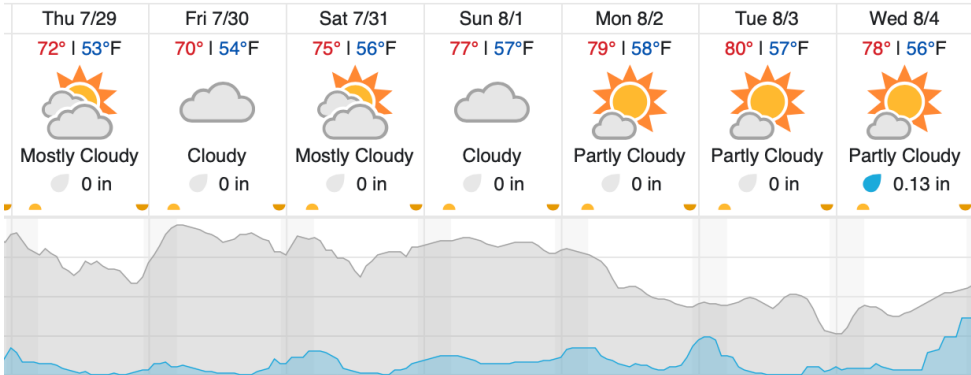
D19|HEAL (Healy)

1	2	3	4	5	6	7	8	9	10	11	12	13	14	15	16	17	18	19	20
21	22	23	24	25	26	27	28	29	30	31	32	33							

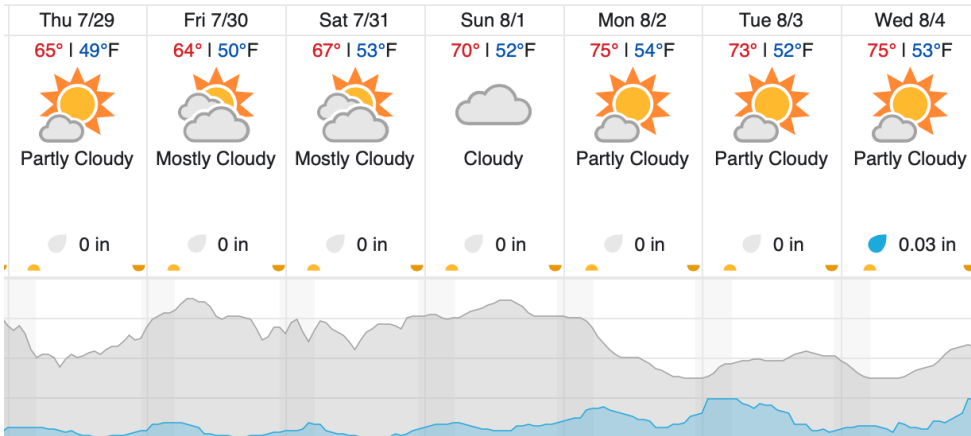
Flown: 79% (26/33)
 Green: 70% (23/33)
 Yellow: 9% (3/33)
 Red: 0% (0/33)

Weather Forecast

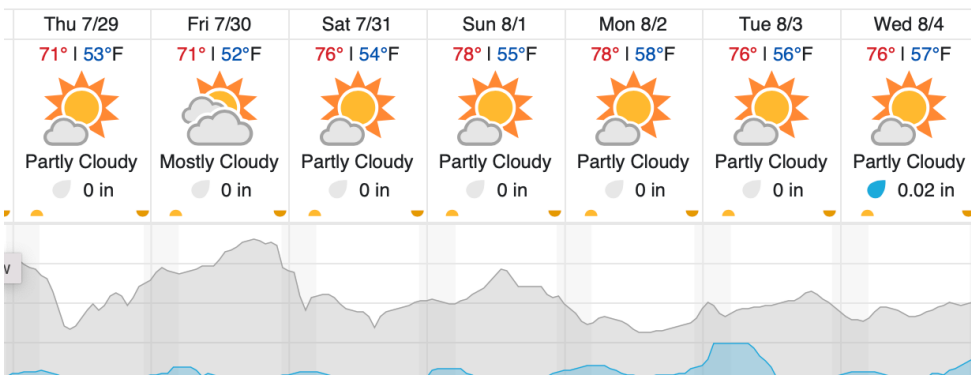
Fairbanks, AK (PAFA, BONA)



Healy, AK (HEAL)



Delta Junction, AK (DEJU)



	Cloud Cover (%)		Chance of Precip. (%)
--	-----------------	--	-----------------------

source: wunderground.com

Flight Collection Plan for 29 July 2021

Flyority 1

Collection Area: Healy (HEAL)

Flight Plan Name: D19_HEAL_R3_P1_v1_Q780

On-station Time: 1850 UTC / 1050 L

Flyority 2

Collection Area: Caribou Creek – Poker Flats Watershed (BONA)

Flight Plan Name: D19_BONA_C1_P1_v1_Q780

On-station Time: 1850 UTC / 1050 L

Flyority 3

Collection Area: Delta Junction (DEJU) – Priority Flight Box 1 & 2

Flight Plan Name: D19_DEJU_R1_P1_v5_Q780, D19_DEJU_R1_P2_v5_Q780

On-station Time: 1840 UTC / 1040 L

Crew: Mike (Lidar), John (NIS), Cameron (Ground)