




Payload 3 Daily Flight Report



**Date:** 2021-07-26

**Flight Campaign ID:** P3C1

**Airport, FBO ID, City:** Fairbanks International Airport (PAFA) - Fairbanks, AK

**Aircraft:** N615AR

**Domain:** 19 (Taiga)

**Sites Flown:** None

**Days left in Domain:** 22

**Report Author:** John Adler

**Lidar Operators:** John Adler

**Flight Hours:** 0:00

**Spectrometer Operators:** Michael Wussow

**Hours until maintenance:** 90.7

**Pilots:** Vince Maarschalkerweerd, Stephen Brawders

**GPS Instruments:** None

**Ground Crew:** None

**Summary:** Cloudiness over the Fairbanks region kept the team from collecting data today.

**Concerns:** None.

**Comments:** None.

**Cumulative Domain Coverage**

**D19 | BONA (Caribou Creek and Poker Flats Watershed)**

1	2	3	4	5	6	7	8	9	10	11	12	13	14	15	16	17	18	19	20
21	22	23	24	25	26	27	28	29	30	31	32	33	34	35	36	37	38	39	40
41	42	43	44	45	46														

Flown: 7% (3/46)

Green: 7% (3/46)

Yellow: 0% (0/46)

Red: 0% (0/46)

**D19 | DEJU (Delta Junction)**

1	2	3	4	5	6	7	8	9	10	11	12	13	14	15	16	17	18	19	20
21	22	23	24	25	26	27	28	29	30	31	32								

Flown: 0% (0/32)

Green: 0% (0/32)

Yellow: 0% (0/32)

Red: 0% (0/32)

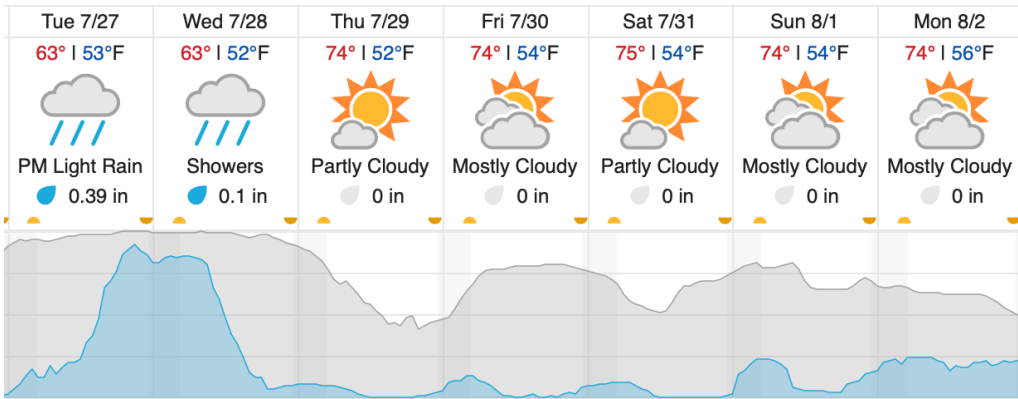
D19 | HEAL (Healy)

1	2	3	4	5	6	7	8	9	10	11	12	13	14	15	16	17	18	19	20
21	22	23	24	25	26	27	28	29	30	31	32	33							

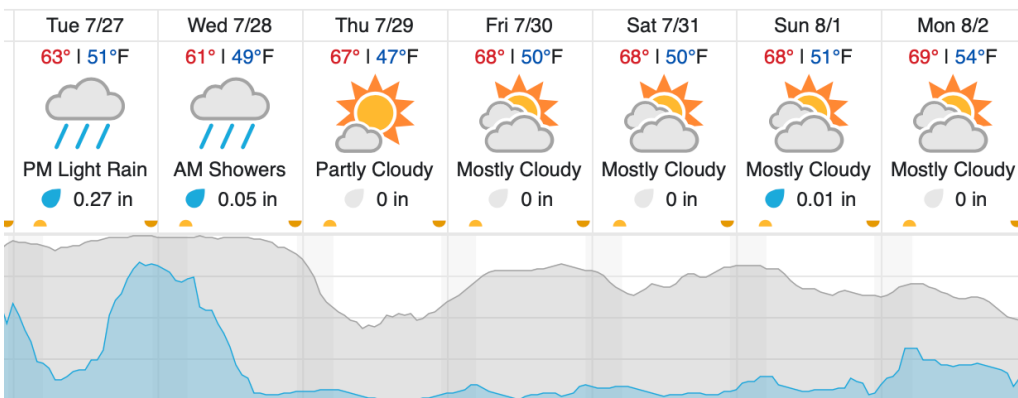
Flown: 79% (26/33)  
 Green: 70% (23/33)  
 Yellow: 9% (3/33)  
 Red: 0% (0/33)

**Weather Forecast**


Fairbanks, AK (PAFA, BONA)



Healy, AK (HEAL)



Delta Junction, AK (DEJU)



	Cloud Cover (%)		Chance of Precip. (%)
--	-----------------	--	-----------------------

source: wunderground.com

**Flight Collection Plan for 27 July 2021**

Flyority 1

Collection Area: Healy (HEAL)

Flight Plan Name: D19\_HEAL\_R3\_P1\_v1\_Q780

On-station Time: 1850 UTC / 1050 L

Flyority 2

Collection Area: Caribou Creek – Poker Flats Watershed (BONA)

Flight Plan Name: D19\_BONA\_C1\_P1\_v1\_Q780

On-station Time: 1850 UTC / 1050 L

Flyority 3

Collection Area: Delta Junction (DEJU) – Priority Flight Box 1 & 2

Flight Plan Name: D19\_DEJU\_R1\_P1\_v5\_Q780, D19\_DEJU\_R1\_P2\_v5\_Q780

On-station Time: 1840 UTC / 1040 L

Crew: Mike (Lidar), John (NIS)