May 11, 2018 Payload 3 Daily Flight Report

Date: 2018-05-11
Flight Campaign ID: 2018_P3C1
Airport, FBO ID, City: Asheville Regional Airport (KAVL) - Fletcher, NC

Domain: 00, 07
Sites Flown: ORNL (Oak Ridge National Laboratory), TRAIN (Training)
Days left in Domain: 36

Report Author: Ivana Vu
Flight Crew: Ivana Vu, John Adler, Robb Walker
Ground/GPS: Robb Walker
Pilots: Mike Francis, Paul Muth
Additional Personnel: None
GPS Instruments: 09 - FBO_KAVL, C-TN16, TDOT-TN1A

Flight Hours: 03:31
Hours until maintenance: 00.00

Summary
Crew completed 14 lines at ORNL under green sky conditions before being forced to return due to afternoon thunderstorms developing in Asheville and over the Smoky Mountains.

Concerns
None

Comments
John Adler completed his 1st Riegl lidar observation flight

Flight Screenshots

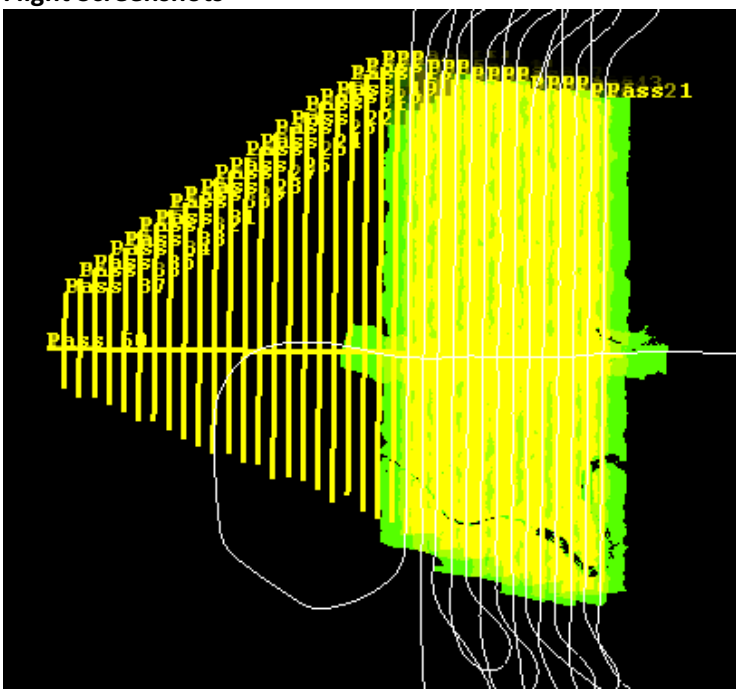

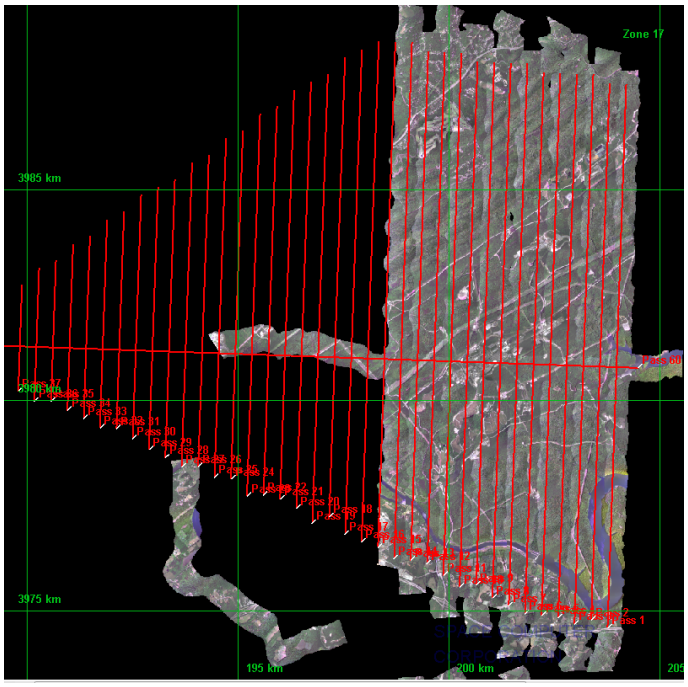

Pictures

Cloud cover in the Smoky Mountains during transit to ORNL

Daily Coverage

D07|ORNL	Line	SpecG	SpecY	SpecR	NIS	Lidar	Camera	Cumulative
	1				✓	✓	✓	NLC
	2				✓	✓	✓	NLC
	3				✓	✓	✓	NLC
	4				✓	✓	✓	NLC
	5				✓	✓	✓	NLC
	6				✓	✓	✓	NLC
	7				✓	✓	✓	NLC
	8				✓	✓	✓	NLC
	9				✓	✓	✓	NLC
	10				✓	✓	✓	NLC
	11				✓	✓	✓	NLC
	12				✓	✓	✓	NLC
	13				✓	✓	✓	NLC
	14				✓	✓	✓	NLC
	60				✓	✓	✓	NLC
Flown:	15							

Cumulative Domain Coverage

GRSM_P1

1	2	3	4	5	6	7	8	9	10	11	12	13	14	15	16	17	18	19	20
21	22	23	24	25	26	27	28	29	30	31	32	33	34	35	36	37	38	39	40
41	42	43	44	45	46	47	48	49	50	51	52	53	54	55	56	57	58	59	60
61	62	63	64	65	66	67	68	69	70	71	72	73	74	75	76	77	78	79	80
81	82	83	84	85	86	87	88	89	90	91	92	93	94	95	96	97	98	99	100
101	102	103	104	105	106														

Flown: 0% (0/106)
Green: 0% (0/106)
Yellow: 0% (0/106)
Red: 0% (0/106)

GRSM_P2

1	2	3	4	5	6	7	8	9	10	11	12	13	14	15	16	17	18	19	20
21	22	23	24	25	26	27	28	29	30	31	32	33	34	35	36	37	38	39	40
41	42	43	44	45	46	47	48	49	50	51	52	53	54	55	56	57	58	59	60
61	62	63	64	65	66	67	68												

Flown: 0% (0/68)
Green: 0% (0/68)
Yellow: 0% (0/68)
Red: 0% (0/68)

MLBS

1	2	3	4	5	6	7	8	9	10	11	12	13	14	15	16	17	18	19	20
21	22	23	24	25	26	27	28	29	30	31	32	33	34						

Flown: 0% (0/34)
Green: 0% (0/34)
Yellow: 0% (0/34)
Red: 0% (0/34)

ORNL

1	2	3	4	5	6	7	8	9	10	11	12	13	14	15	16	17	18	19	20
21	22	23	24	25	26	27	28	29	30	31	32	33	34	35	36	37	38	39	40
41	42	43	44	45	46	47	48	49	50	51	52	53	54	55	56	57	58	59	60
61																			

Flown: 25% (15/61)
Green: 25% (15/61)
Yellow: 0% (0/61)
Red: 0% (0/61)

Weather Forecast

Asheville, NC

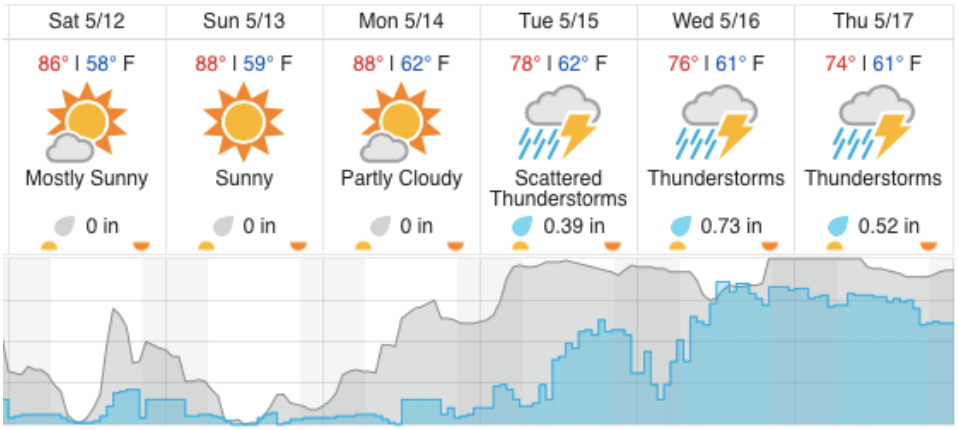

Oak Ridge, TN

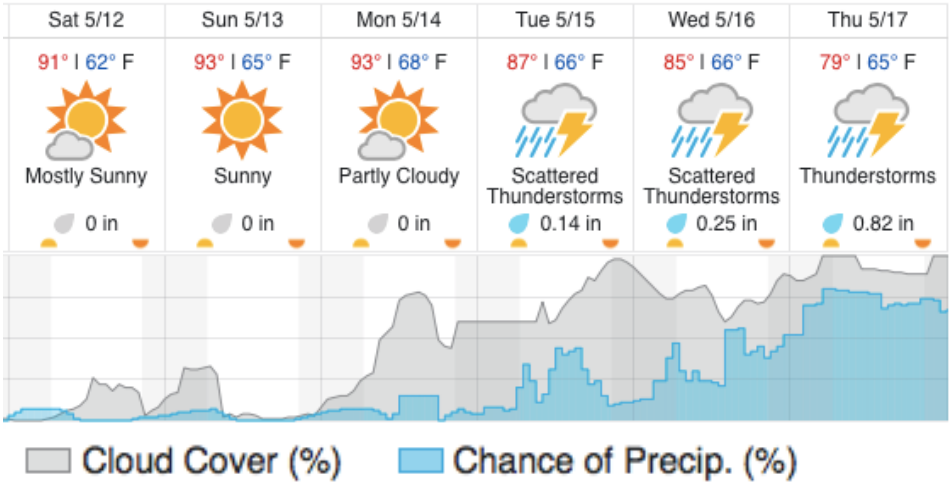

<u>Flight Collection Plan for 12 May 2018</u>

Flight Priority (Flyority) 1:

Collection Area: Oak Ridge National Laboratory (ORNL)

Flight Plan Name: D07_ORNL_C1_P1_v10_east_Q780 / D07_ORNL_C1_P1_v10_west_Q780

On-station Time: 1400 UTC / 1000 L

Flyority 2: Training Flight

Collection Area: Great Smoky Mountains National Park – Priority 2 Flight Box (GRSM_P2)

Flight Plan Name: D07_GRSM_R2_P2_v2_east_Q780 / D07_GRSM_R2_P2_v2_west_Q780

On-station Time: 1400 UTC / 1000 L

Crew: John Adler (Lidar), Ivana Vu (Certifier), Robb Walker (NIS/GPS)

<u>Flight Collection Plan for 13 May 2018</u>

Flyority: Same as previous day

Crew: John Adler (Lidar), Ivana Vu (Certifier), Robb Walker (NIS/GPS)

<u>Starting 19 May 2018</u>

Flyority 2:

Collection Area: Great Smoky Mountains National Park – Priority 1 Flight Box (GRSM_P1)

Flight Plan Name: D07_GRSM_R2_P1_v2_Q780

On-station Time: 1400 UTC / 1000 L

Flyority 3:
Collection Area: Great Smoky Mountains National Park – Priority 2 Flight Box (GRSM_P2)
Flight Plan Name: D07_GRSM_R2_P2_v2_east_Q780 / D07_GRSM_R2_P2_v2_west_Q780
On-station Time: 1400 UTC / 1000 L

Starting 25 May 2018
Flyority 1:
Collection Area: Mountain Lake Biological Station (MLBS)
Flight Plan Name: D07_MLBS_R1_P1_v6_Q780
On-station Time: 1340 UTC / 0940 L