2017_P2C1 Daily Report

Flight Campaign ID: 2017_P2C1
FBO ID & City: Boulder Municipal Airport (KBDU) - Boulder, CO
Domain: 00
Sites Flown: Training, Calibration H10B
Days left in Domain: 0
Flight Hours: 01:46
Hours until maintenance: 104.77

Date: 2017-05-23
Report Author: Heather Rogers
Pilots: Justin Eddington, Jared Kadis
Flight Crew: Heather Rogers, Doug Cavender, John Adler
Ground/GPS: John Adler
Additional Personnel:

GPS Instruments:

10 - KBDU

Summary: CPER could not be flown today due to weather. LiDAR HQ Validation flight was flown for training Doug on the NIS and Heather on LiDAR. 5 lines were completed.

Issues/Concerns: None.

Comments: None.

NIS/Lidar Screenshot

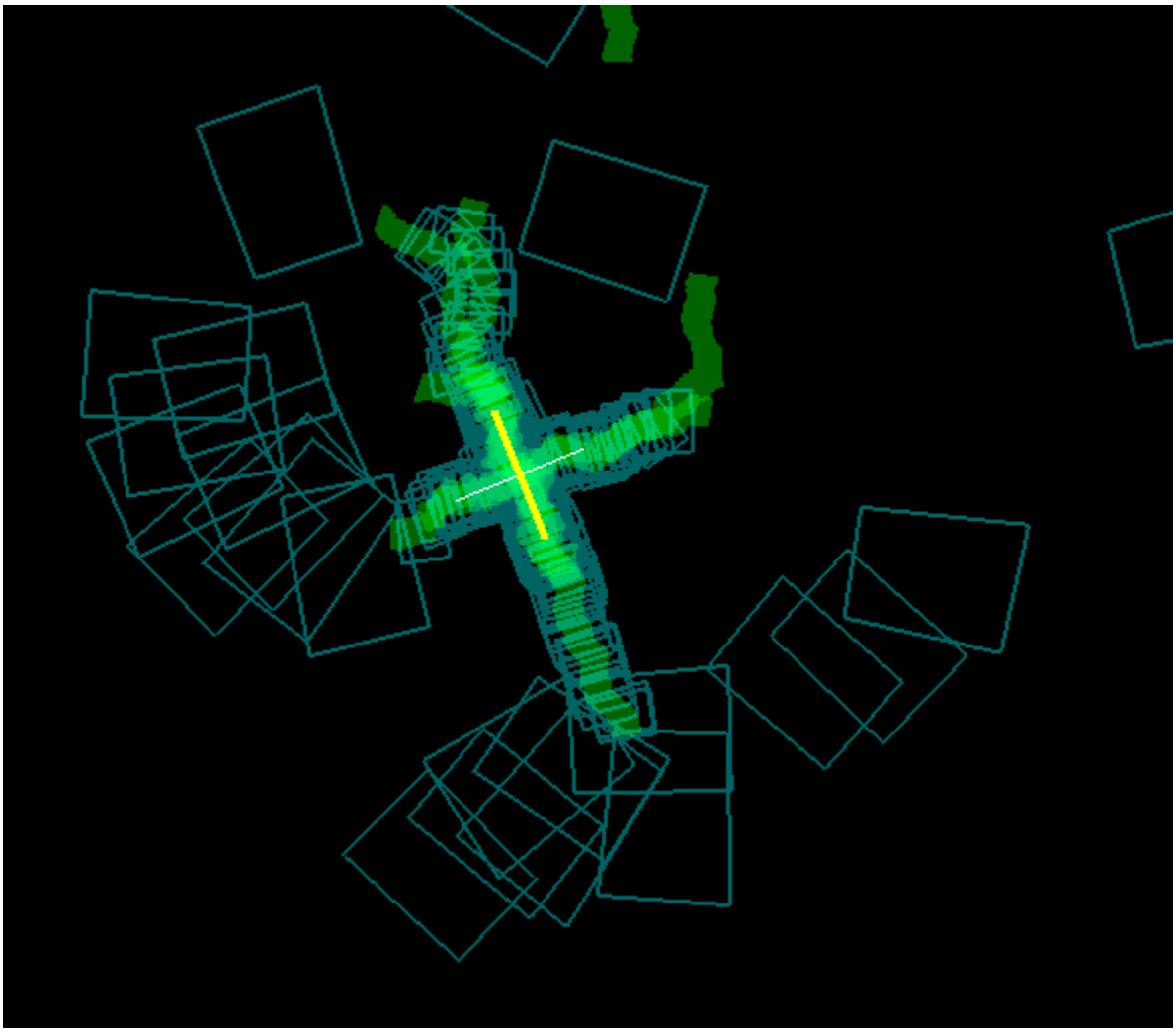

(No NIS screenshot was collected)

Domain Coverage

D00|Calibration H10B	Line	SpecG	SpecY	SpecR	NIS	Lidar	Camera	Cumulative
	1							NLC
	2							NLC
	3							NLC
	4							NLC
Completed:	(0/4)							NaN%

Pictures:

Weather Forecast

Boulder, CO:

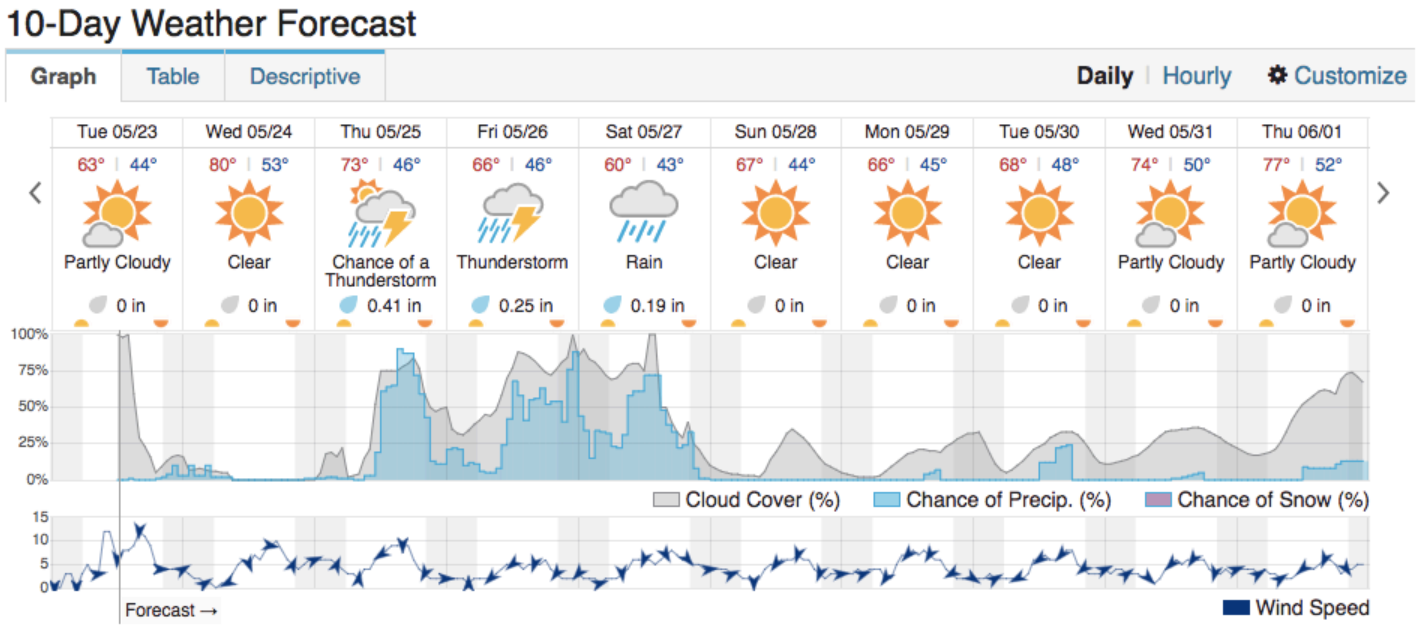

Fort Collins, CO:

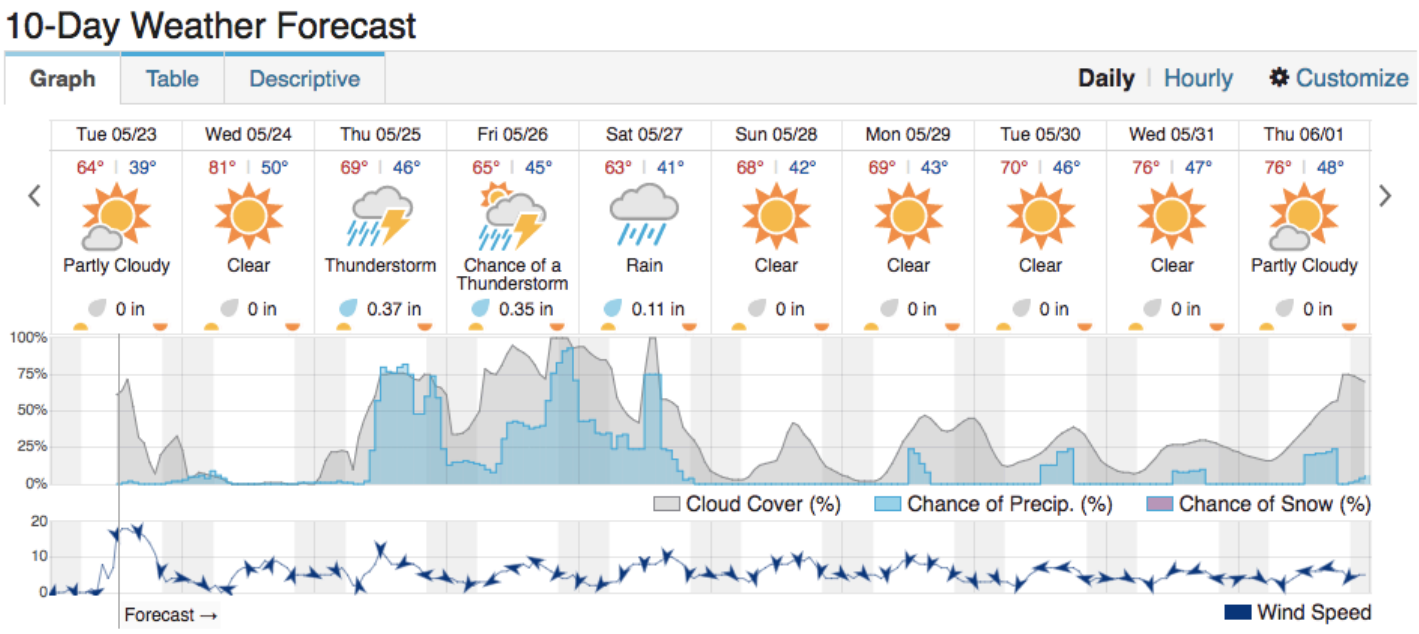

Joes, CO:

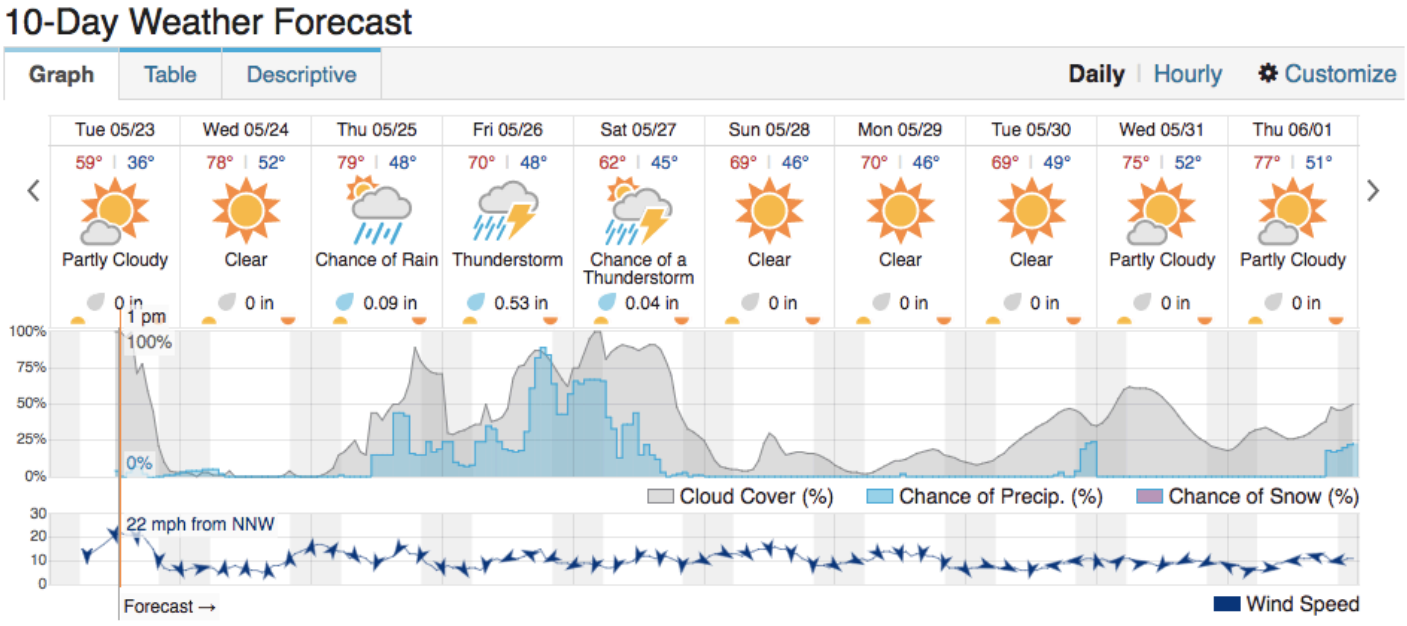

<u>Flight collection Plan for 24 May 2017:</u>

Flyority 1: D10_CPER_C1_P1
Crew:
Lidar: Heather Rogers
NIS: Doug Cavender
Ground/GPS: Ivana Vu, John Adler

Flyority 2: Table Mountain

Crew:
Lidar: Heather Rogers
NIS: Doug Cavender
Ground/GPS: Ivana Vu, John Adler

Flyority 3: ARIK
Crew:
Lidar: Heather Rogers
NIS: Doug Cavender
Ground/GPS: Ivana Vu, John Adler